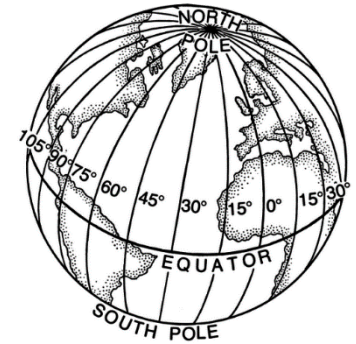
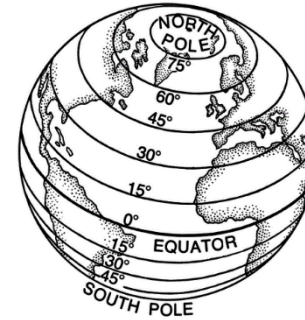
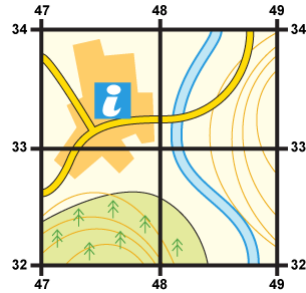


Knowledge Bank (Year 5) Maps & the Local Area

Vocabulary	Definition
Two-dimensional	A flat area.
Area	A particular part of town or country.
Routes	A course taken to get to a destination.
Features	Points, lines or areas on a map.
Compass	A device used for navigation.
Maps	A symbolic representation of land and sea
Longitude	Distance East or west of the prime meridian
Latitude	Distance north or south of the equator
Grid reference	A system where a map is split into squares (north south and east west) which are numbered to enable you to find a specific location.



Maps and the Local Area

- Different types of map (OS, digital, atlases)
- How to use an OS map, symbols knowledge and six figure grid references
- Physical and human features on a map
- How to read a map
- The local area and location of Hambleton in relation to the rest of the country and the world

